

**COMMUNITY DEVELOPMENT AND RENEWAL AGENCY OF
SANTAQUIN CITY**

**RESOLUTION 03 -01-2024-CDA
APPROVAL OF ADDENDUM #1 TO THE SANTAQUIN PEAKS, LLC
REAL ESTATE PURCHASE AGREEMENT**

WHEREAS, the Community Development and Renewal Agency of Santaquin City (the "Agency") is a public agency pursuant to Title 17C of the Utah Code; and


WHEREAS, on November 7, 2023, the Agency approved Resolution 11-02-2023-CDA, approving an agreement with Santaquin Peaks, LLC, for the purchase of certain real property (the "Purchase Agreement"); and

WHEREAS, the Agency and Santaquin Peaks, LLC, desire now to amend certain provisions of the Purchase Agreement, to extend certain deadlines for performance;

NOW THEREFORE, BE IT HEREBY RESOLVED BY THE BOARD OF THE COMMUNITY DEVELOPMENT AND RENEWAL AGENCY OF SANTAQUIN CITY AS FOLLOWS:

- SECTION 1:** The attached Addendum #1 (One) to the Real Property Purchase Agreement Between the Community Development and Renewal Agency of Santaquin City and Santaquin Peaks, LLC, is hereby approved.
- SECTION 2:** The Agency Board authorizes Chair Daniel M. Olson to execute all documents necessary to approve and effectuate the provisions of the Purchase Agreement.
- SECTION 3:** This Resolution shall become effective immediately upon passage.

APPROVED AND ADOPTED THIS 5th day of March, 2024.


Daniel M. Olson, Board Chair

Attest:



Amalie R. Ottley, Secretary



Board Member Art Adcock
Board Member Brian Del Rosario
Board Member Travis Keel
Board Member Lynn Mecham
Board Member Jeff Siddoway

Voted YES
Voted YES
Voted YES
Voted YES
Voted YES

**ADDENDUM #1 (ONE) TO THE
REAL PROPERTY PURCHASE AGREEMENT BETWEEN THE COMMUNITY
DEVELOPMENT AND RENEWAL AGENCY OF SANTAQUIN CITY, AND
SANTAQUIN PEAKS, LLC**

This **Addendum #1 (ONE)** to the **REAL PROPERTY PURCHASE AGREEMENT** is made and entered into as of March 5, 2024, by the **COMMUNITY DEVELOPMENT AND RENEWAL AGENCY OF SANTAQUIN CITY**, a political subdivision of the state of Utah (“Seller”) and **SANTAQUIN PEAKS, LLC.**, a Utah Limited Liability Company of the state of Utah (“Buyer”). Seller and Buyer are herein sometimes referred to individually as a “Party” and collectively as the “Parties.”

WHEREAS, the Parties entered into that certain Purchase and Sale Agreement dated as of November 9, 2023 (the “**Purchase Agreement**”), a copy of which is attached hereto as Exhibit A, regarding the purchase and sale of approximately 5.35 acres of real property located within the City of Santaquin, Utah (the “**Property**”), more particularly described in the Purchase Agreement; and

WHEREAS, the Parties now desire to amend the agreement as identified herein.

NOW, THEREFORE, in consideration of the mutual covenants and conditions set forth herein, the Parties hereby agree to and adopt this Addendum #1 (One) to the Real Property Purchase Agreement as follows:

1. Section **4b; Delivery of Deposit**. The second sentence of Section 4b is amended to read: “Unless Buyer exercises said right to cancel on or before 150 days from execution date, the remainder of the Deposit shall become non-refundable and shall be delivered to Seller.” Therefore, the non-refundable deadline for the remainder of the Deposit shall be April 7, 2024.
2. Section **5; Closing**. The Closing date of 180 days from the execution date of November 9, 2023 is changed to 210 days. Therefore, Closing shall occur on or before June 6, 2024.


[Signatures on following page.]

IN WITNESS WHEREOF, the Parties have executed this Addendum # 1 (One) to the Agreement for Purchase and Sale on the dates set forth opposite their respective names below.

SELLER:

**COMMUNITY DEVELOPMENT AND RENEWAL
AGENCY OF SANTAQUIN CITY**

DATE: March 5, 2024



DANIEL M. OLSON, Chair

ATTEST:


Amalie R. Ottley, Secretary

STATE OF UTAH)
 :SS
COUNTY OF UTAH)

On this 5th day of March, 2024, personally appeared before me, Daniel M. Olson who, after being duly sworn, acknowledged to me that he is authorized to execute this document and who executed the same.



Notary Public 

**EXHIBIT A
(PURCHASE AGREEMENT)**

REAL PROPERTY PURCHASE AGREEMENT

THIS REAL PROPERTY PURCHASE AGREEMENT (this "Agreement") is made and entered into by and between the **COMMUNITY DEVELOPMENT AND RENEWAL AGENCY OF SANTAQUIN CITY**, a political subdivision of the state of Utah ("Seller") and **Santaquin Peaks, LLC** a Utah Limited Liability Company of the state of Utah ("Buyer") as of the date Seller and Buyer execute this Agreement as provided on the signature pages. Seller and Buyer are herein sometimes referred to individually as a "Party" and collectively as the "Parties." The transactions contemplated by this Agreement are herein sometimes collectively referred to as the "Transaction".

RECITALS

WHEREAS, Seller owns certain real property located within the City of Santaquin, Utah, comprising approximately 5.35 acres ("the Property"), which is more particularly described in Exhibit A attached hereto; and

WHEREAS, Buyer intends to construct a light industrial/commercial development on the Property and has determined that its acquisition of the Property is important to the success of said commercial development; and

WHEREAS, the Property is located within a project area established by Seller for the betterment of the area including the Property and the Parties agree that the proposed development of the Property will benefit Buyer, Seller and the residents of Santaquin City; and

WHEREAS, the Parties desire to enter into an agreement to accomplish Buyer's purchase of the Property, and to provide for certain improvements to the Property, subject to certain terms and conditions.

NOW THEREFORE, the Parties hereto agree as follows:

1. Property Purchase. Seller agrees to sell to Buyer and Buyer agrees to purchase from Seller, subject to the terms and conditions contained herein, the Property, together with all improvements and appurtenances (if any), and all oil, gas and mineral rights owned by Seller (if any) but excluding therefrom any and all water rights. The Purchase Price established in paragraph 4 includes the payment for money in lieu of water and/or water right dedication requirement for the Property as set forth in Section 8.04.100 of the Santaquin City Code, for estimated annual water usage of up to 165,000 gallons per acre. Any additional amounts due pursuant to Santaquin City Code Section 8.04.100 based on actual development activity on the Property shall be the sole responsibility of Buyer.

2. Buyer's Property Use and Improvements. As a Public Agency established pursuant to Title 17C of the Utah Code, Seller has a specific interest in the development of the Property and other surrounding real property for community economic development and renewal purposes and is entering into this agreement based on Buyer's agreement to specific terms and conditions for the development of the Property. Buyer hereby agrees to develop, improve, and maintain the Property pursuant to the provisions of this

paragraph 2 set forth below, and otherwise as required by Santaquin City's land use and development code.

a. The Property shall only be used for "Auto, Truck, Recreational Vehicle, and Equipment Sales or Rentals (e.g. power sports and bike sales, parts, and rentals)"; "Commercial Ancillary"; "Commercial Cosmetology (e.g. beauty school, beauty supplies company)"; "Commercial, Heavy"; "Commercial, Industrial Equipment Sales"; "Commercial, Retail Sales and Services"; "Fulfillment Center (e.g. focus on assembly and packaging, not storage)"; "Industry, Light"; "Industry, Medium"; "Laboratory, Medical"; "Pharmaceutical Manufacturing"; "Professional Office or Financial Services"; or "Veterinary Hospital (small animals)" purposes as those terms are defined in Section 10.08 of the Santaquin City Code.

b. No portion of the Property shall be developed or used as "Storage Unit Facilities" as defined in Section 10.08 of the Santaquin City Code.

c. No portion of the Property shall be developed or used with shipping and or other types of storage containers for storage or for any form of building construction .

d. Buyer shall either construct and utilize a Utah County Health Department approved "Septic System" per applicable standards until such time as sewer service is available through the Santaquin City Sewer System, or participate with the City monetarily by payment of \$25,000.00 per building/structure to Seller for the construction of the needed City Sewer System improvements for each building/structure built on the Property. The Parties shall mutually agree by April 1, 2024, which of the aforementioned options shall be selected. In the event that a Septic System for each building/structure built on the Property or Additional Property is the option selected, Seller will refund the payment of \$25,000 per building/structure to Buyer. In the event that Buyer initially installs an approved Septic System, Buyer must connect to the Santaquin City Sewer System and discontinue all use of any Septic System within ninety (90) days of the availability of Santaquin City Sewer Service to the Property, or as soon as reasonably practicable, and shall thereafter be subject to the same terms and conditions for sewer service as other Santaquin City Sewer System customers. Buyer shall pay the applicable sewer impact fees prior to issuance of any building permit.

e. All development and use of the Property shall comply with the landscape provisions of the Santaquin City Code. Buyer may provide, install, and maintain landscaping within the CDRA owned area approximately eleven feet wide, between the property line on the north, west, and south sides of the Property and the Santaquin City curb & gutter, as shown on the Site Plan. Said landscaping would be applied to satisfaction of Buyer's landscaping obligations for development of the Property.

f. All development and use of the Property shall comply with the Santaquin City Development Standards and Specifications referenced in Section 9.04.140 of the Santaquin City Code, and with the Industrial Park Architectural Standards, a copy of which is attached hereto as Exhibit B.

g. Buyer shall be solely responsible for the construction and maintenance of roads, accesses, drives, and parking areas on the Property. All roads, accesses, drives, and

parking areas on the Property shall be paved, and shall be constructed and maintained pursuant to the applicable Santaquin City parking standards SCC 10.48. Storage areas behind the rear building line must be finished with at least minimum compacted road base.

h. Buyer shall install fencing on the full perimeter of any outside storage areas located within the Property, which fencing shall be constructed of masonry, precast concrete, vinyl-coated chain link with vinyl privacy slats, or a combination thereof, together with a paved portion or mow strip under all non-masonry fencing.

i. Monument signs, consistent with a Santaquin City theme and as approved by the City may be constructed and maintained on the Property. Stacking on monument signs will be allowed consistent with Santaquin City Code 10.44. No pole signs, or other free-standing signs will be allowed anywhere on the Property.

j. Buyer will dedicate to Seller all easements on the Property necessary for the construction, operation, and maintenance of public utilities.

k. Buyer acknowledges and hereby agrees that ingress and egress access to the Property will be restricted to the existing Summit Ridge Parkway access located between the Property and US Highway 6. No access will be allowed on US Highway 6, except as provided by Summit Ridge Parkway. Use of Summit Ridge Parkway south of the Property may be restricted or eliminated for heavy/delivery truck use or access and is not included for this purpose (heavy/delivery truck use or access), or relied upon by Buyer as consideration for entering into this Agreement.

l. Buyer acknowledges and hereby agrees that Seller retains a limited cross-access easement on the Property, the description, terms and conditions of which are set forth in Exhibit D hereto, which will be recorded against the Property to allow for limited cross access for the Property and to and from adjacent properties. The Parties acknowledge that no heavy truck access is anticipated or allowed within the cross-access easement set forth in Exhibit D.

m. Buyer may, in its discretion, utilize the northeast portion of the Property that is identified on the Site Plan as a "Display Area," to place product samples as appropriate to promote businesses located on the Property. Fencing on the perimeter of the Display Area may include decorative or ornamental components as approved by Santaquin City Development Review Committee. No storage of equipment or inventory shall otherwise be permitted in the Display Area.

n. Buyer acknowledges that no staging, crushing, sorting, or processing, or stockpiling of imported gravel, rock, or soil materials (other than staging or stockpiling during the construction period for site improvements) is allowed on the Property.

o. Buyer acknowledges and agrees to construct its proposed building within 18 months of Closing on the property and that the building will be substantially as shown in Exhibit C "Site Plan and Building Type".

p. Buyer shall endeavor to bring businesses that generate sales taxes, provide jobs, and provide desirable services to Santaquin City residents to occupy and conduct their business within the building(s) constructed by Buyer.

3. Seller's Responsibility for Improvements. Seller agrees to provide certain improvements to the Property as set forth below in this paragraph 3.

a. Seller shall construct and install at its sole expense infrastructure necessary to deliver both culinary and secondary water to the Property boundary. Said construction shall be completed within 365 days of Closing.

b. Seller shall construct and install at its sole expense infrastructure necessary for sewer service from the Property boundary to the Santaquin City wastewater treatment system. Until such time as the Santaquin City wastewater system becomes available for use, Buyer agrees to continue to use and maintain the septic system identified in Section 2. d. above, if so constructed.

c. Seller shall assist Buyer as necessary for Buyer to complete applications and obtain permits required for electrical, natural gas, and telecommunications services to the Property. All electrical infrastructure shall be installed underground. The City shall be responsible for all costs associated with the construction and installation of infrastructure to provide primary electrical, natural gas, and telecommunication services to the Property. Seller shall not be responsible for any costs associated with any construction, operation, or maintenance of electrical, natural gas, or telecommunication infrastructure within the Property.

d. Seller is in the process of applying an asphalt overlay to the existing paved surface of Summit Ridge Parkway as deemed necessary for the reasonably anticipated use of the roadway from Highway 6 to and across the frontage of the Property. Such improvements shall be completed by Seller at its sole expense within 365 days of Closing. This Agreement does not include or address any future expansion of the width of the paved surface of Summit Ridge Parkway, or addition of lanes, approaches, turning lanes, etc.

e. Seller shall provide future City streets/roadways per City Standards as necessary for the reasonably anticipated access to the Property and across the frontage of the Property as described in the approved subdivision improvement plans. Such improvements shall be completed by Seller at its sole expense within 365 days of Closing.

f. Seller shall provide, install, and maintain, landscaping improvements on the five-foot-wide portion of CDRA owned real property that runs adjacent to the eastern boundary of the Property as shown on the Site Plan. Buyer shall reimburse Seller for the actual costs of providing and installing said landscaping improvements, within thirty days of an invoice based on actual costs. Buyer shall have no responsibility for the maintenance of said landscaping improvements, which shall be Seller's responsibility. Said five-foot-wide portion of this landscaping would be applied to satisfaction of Buyer's landscaping obligations for development of the Property.

4. Purchase Price. The Purchase Price for the Property is One Million Six Hundred Ten Thousand Two Hundred Eighty Dollars (\$1,610,280.00), which amount does not include the optional \$25,000 per building/structure for Buyer financial participation for City Sewer System improvements as provided in Subparagraph 2.d

a. Earnest Money Deposit. Within five (5) business days of the date hereof, Buyer shall deliver an earnest money deposit in the amount of \$ 50,000.00 (the "Deposit") to the Closing Agent.

b. Delivery of Deposit. Unless, pursuant to paragraph 10, Buyer exercises its right to cancel this Agreement on or before 60 days from the execution date, one-half of the Deposit shall become non-refundable and shall be delivered to Seller. Unless Buyer exercises said right to cancel on or before 120 days from execution date, the remainder of the Deposit shall become non-refundable and shall be delivered to Seller. All portions of the Deposit delivered to Seller pursuant to the provisions of this paragraph 4.b. shall be applied to the purchase price at Closing.

c. Balance Paid at Closing. The remaining balance of the purchase price shall be paid by Buyer at Closing.

5. Closing. This Transaction shall be closed at the offices of Provo Abstract Company, Inc. ("Closing Agent") at 105 East 300 South, Provo, Utah or at any other place as the Parties may agree, on or before 180 days from execution date. "Closing" shall occur when Seller and Buyer have made all of their respective deliveries described below, to-wit:

a. Seller's Closing Deliveries. Seller shall deliver to Buyer (or to the Closing Agent):

(i) a general warranty deed (the "Deed"), fully executed and properly acknowledged by Seller, conveying the Property to Buyer;

(ii) written evidence that all state and local property taxes have been paid in full;

(iii) a commitment from Closing Agent to issue a standard coverage owner's policy of title insurance in such amount as may reasonably be requested by Buyer (with the premium to be paid by Buyer as provided in subparagraph 6.b. below); and

(iv) any other funds, instruments or documents as may be reasonably requested by Buyer or the Closing Agent or reasonably necessary to effect or carry out the purposes of this Agreement (which funds, instruments or documents are subject to Seller's prior approval, which approval shall not be unreasonably withheld, conditioned, or delayed).

b. Buyer's Closing Deliveries. Buyer shall deliver to Seller (or to the Closing Agent):

(i) the Purchase Price (payable to Seller);

(ii) any other funds, instruments or documents as may be reasonably requested by Seller or the Closing Agent, or reasonably necessary to effect or carry out the purposes of this Agreement (which funds, instruments or documents are subject to Buyer's prior approval, which approval shall not be unreasonably withheld, conditioned, or delayed).

6. Closing Costs and Prorations.

a. All general and special taxes, rollback taxes, if any, and assessments against the Property for all periods prior to the Closing Date shall be paid by Seller at or prior to Closing. The amount of such taxes shall be estimated based on information provided by the Utah County Assessor for the parcel or parcels of which the Property is a part, the "Assessed Parcel." Seller and Buyer shall each pay their own legal expenses in connection with this Transaction.

b. Buyer shall pay the cost of a standard coverage owner's policy of title insurance. Unless otherwise agreed by the parties in writing, Buyer shall pay all other closing costs including, but not limited to charges and fees assessed by Closing Agent.

7. Possession. Unless otherwise agreed in writing by the Parties, Seller shall deliver possession of the Property to Buyer upon Closing.

8. Conveyance and Title Insurance. As required by paragraph 5.a.(i), Seller shall convey to Buyer, by general warranty deed, good and marketable fee simple title to the Property, free and clear of all mortgages, trust deeds, judgments, mechanics' liens, tax liens and warrants and other financial encumbrances. As provided in subparagraph 5.a.(iii) above, Buyer may acquire (and may condition the Closing upon Buyer's ability to obtain) a current standard coverage owner's policy of title insurance. Even though the policy premium will be paid by Buyer, Seller agrees to order a title insurance commitment on the Property as provided in paragraph 9.b. below.

9. Seller's Disclosures.

a. Seller hereby discloses and represents to Buyer that Seller has no knowledge of any hazardous materials or substance being stored or present upon the Property and that Seller has no knowledge relating to any environmental problems or any building or zoning code violations affecting the Property;

b. Within fifteen (15) days from the date Seller executes and delivers this Agreement to Buyer, Seller shall deliver to Buyer a commitment for the policy of title insurance

required by paragraph 5 above, together with all documents identified as exceptions to coverage in such title commitment; and

c. No later than December 1, 2023, Seller shall make available to Buyer, at Buyer's request and at Seller's offices in the Santaquin City Administration Building, all of the following (collectively, the "Seller's Disclosures") that are in the actual possession or control or reasonably accessible to Seller:

(i) survey, topographic or other maps and all other material documents presently existing concerning the Property (if Seller does not deliver a survey of the Property as provided herein, Buyer may, at its own expense, obtain a survey of the Property and Buyer's obligation to purchase the Property under this Agreement is conditioned upon Buyer's receipt and approval of such survey);

(ii) any and all leases or other contracts or agreements affecting the Property;

(iii) copies of all permits, licenses and approvals (if any) from all federal, state and local governmental authorities relating to the Property; and

(iv) all such other documentation and information relating to the Property in possession of Seller which is specifically identified and requested by Buyer in writing which is reasonably required by Buyer in order to perform its due diligence.

10. Buyers Right to Cancel. Buyer's obligation to purchase under this Agreement is conditioned upon Buyer's approval of the content of all of the Seller's Disclosures referred to in paragraph 9 above, and Buyer's satisfactory completion of such evaluations and inspections as Buyer may deem reasonably necessary in its sole and absolute discretion ("the Approvals"). The Approvals shall be sought and conducted by persons selected by Buyer, and Buyer shall pay all costs in connection with the Approvals. At any time prior to Closing, Buyer and/or its designees shall have the right to enter upon the Property to make such evaluations and inspections as Buyer may deem reasonably necessary. Buyer agrees to employ reasonable care in entering onto the Property so as to cause minimum disturbance to the Property and to defend, indemnify and hold Seller free and harmless from and against any loss, cost, claim, damage and/or liability directly or indirectly arising or resulting from Buyer entering upon the Property. Seller agrees to fully cooperate with Buyer, to disclose all information relating to the Property as required by this Agreement, and to execute all applications, authorizations and other documentation, at no cost or risk to Seller, as reasonably requested by Buyer to assist Buyer in obtaining the Approvals. If any of the Approvals have not been obtained or occurred at or prior to Closing, Buyer may either waive the same and proceed to Closing or cancel this Agreement. In the event Buyer elects to cancel the Agreement as provided herein, except as provided in paragraph 4.b. above, Closing Agent shall immediately return the Deposit to Buyer and neither party shall have any further obligations hereunder.

11. Seller's Representations, Warranties and Covenants. Seller represents, warrants and covenants to Buyer that:

a. Seller has full power and authority to enter into this Agreement and complete this Transaction.

b. Seller has good and marketable fee simple title to the Property. Other than as has been or will be disclosed to Buyer, there are no unrecorded agreements, leases, liens or encumbrances that may affect title to the Property to which Seller is a party or of which Seller has knowledge.

c. Upon Seller's execution of this Agreement, it will be binding and enforceable against Seller in accordance with its terms, and upon Seller's execution of the additional documents contemplated by this Agreement, they will be binding and enforceable against Seller in accordance with their terms.

d. Subject to the foregoing, neither the execution and delivery of this Agreement, nor the consummation of this Transaction will constitute a breach under any contract or agreement to which Seller is a party or by which Seller is bound that affects the Property or any part thereof.

e. Seller has not entered into any agreement or contract with respect to the Property or granted any interest in the Property that is inconsistent with Seller's obligation to convey to Buyer good and marketable fee simple title to Seller's interest in the Property in accordance with the requirements of this Agreement. Except as otherwise provided herein, Seller shall not, prior to any termination of this Agreement and without Buyer's prior written consent, enter into or execute any easement, encumbrance, lease, or other agreement with respect to the Property, or execute, record or consent to any declaration of covenants, conditions and restrictions or other similar document with respect to the Property.

f. Seller has not received notice of any pending or threatened condemnation action affecting the Property, any moratorium on building on the Property, or any violation with regard to any applicable law, regulation, ordinance, requirement, covenant, condition or restriction relating to the present use, occupancy or condition of the Property from any person, authority or agency having jurisdiction over the Property.

g. Seller has not received notice of any intended public improvements that will result in any condemnation or taking of all or a portion of any part of the Property, or in any special assessments, levies, taxes or other charges being assessed against any part of the Property that will impose a lien upon the Property. Seller has no knowledge of special assessments pending or threatened against or with respect to the Property on account of or in connection with streets, roads or any other public improvements, including, but not limited to, storm and sanitary sewer, water or other utility lines, curbs, gutters, drainage facilities, sidewalks, lighting and the like.

h. There are no suits, claims, proceedings or investigations pending or, to Seller's actual knowledge, threatened with respect to the Property or that will adversely affect Seller's ability to meet its obligations under this Agreement.

i. Seller has not: (i) made a general assignment for the benefit of creditors; (ii) filed any voluntary petition in bankruptcy, or received notice of the filing of any involuntary petition in bankruptcy against the Seller; (iii) received notice of the appointment of a receiver to take possession of all or substantially all of the Seller's assets; (iv) received notice of the attachment or other judicial seizure of all or substantially all the assets of Seller; (v) within twelve (12) months preceding the date of this Agreement, admitted in writing the inability of Seller to pay its debts as they come due; or (vi) made an offer of settlement, extension or composition to the creditors of Seller generally.

j. Seller is not in default under the terms of any written agreement with a third party to which Seller is a party pertaining to the Property, nor has any event occurred that, with notice or passage of time, or both, would constitute a default by Seller under any such agreement, nor has Seller received notice of any default under any agreement or encumbrance to which the Property or any portion thereof is subject.

k. Seller does not have actual knowledge of the existence of any criminal or other investigation concerning Seller or any other person that may result in a forfeiture of all or any portion of the Property.

l. Neither the execution and the delivery of this Agreement nor the consummation of this Transaction is subject to any requirement that Seller obtain any consent, approval or authorization of, or make any declaration or filing with, any governmental authority or third party that has not been obtained or that, in any case or in the aggregate, if not obtained or made would render the execution, delivery or consummation illegal or invalid, or would constitute a default under this Agreement, or result in the creation of any lien, charge or encumbrance upon the Property.

m. Seller does not have actual knowledge of or any reason to suspect the presence or existence of any Hazardous Materials (as defined below) or petroleum underground storage tanks on or near the Property that would necessitate or require remediation, cleanup or any other action in accordance with any Environmental Laws (as defined below). Except as provided above, Seller has no knowledge or reason to suspect that prior to the date of this Agreement the Property has not been used in compliance with applicable Environmental Laws. Seller has not at any time used, stored or kept at the Property any Hazardous Materials, except in compliance with all Environmental Laws and, other than as disclosed above, Seller has no knowledge or reason to suspect that any Hazardous Materials have been used, stored or kept at the Property except in compliance with applicable Environmental Laws. Seller has no knowledge or reason to suspect that the Property has been designated by any governmental or quasi-governmental authority as an area subject to environmental or other regulation that would materially affect the use of the Property as contemplated by Buyer. As used in this Agreement, the term "Hazardous Materials" is defined to include, without limitation, (i) oil hydrocarbons, petroleum, petroleum products or products containing or derived from petroleum; and (ii) any hazardous or toxic waste, substance, material, chemical, gas or particulate matter, as presently

defined by or for purposes of any Environmental Laws. As used in this Agreement, the term "Environmental Laws" is defined to include, without limitation, the Comprehensive Environmental Response, Compensation and Liability Act, 42 U.S.C.A. Section 9601, et seq.; the Hazardous Materials Transportation Act, 49 U.S.C.A. Section 1801, et seq.; the Resource Conservation and Recovery Act, 42 U.S.C.A. Section 6901, et seq.; the Toxic Substances Control Act, 15 U.S.C.A. Section 2601, et seq.; the Federal Water Pollution Control Act, 33 U.S.C.A. Section 1251, et seq.; the Safe Drinking Water Act, 42 U.S.C.A. Section 300f, et seq.; the Clean Air Act, 42 U.S.C.A. Section 7401, et seq.; any successor to those laws (in existence on the date this representation is made or updated); any rules, regulations, ordinances, orders or decrees issued pursuant to those laws; any other federal, state or local environmental, health or safety statute, ordinance, code, rule, regulation, order or decree as may now or at any later time be in effect regulating, relating to or imposing liability or standards concerning or in connection with hazardous or toxic wastes, substances, materials, chemicals, gases or particulate matter or the emission, discharge, dumping or other release of any substance to the environment; and any common law theory based on nuisance or strict liability.

n. Seller shall, immediately upon receiving notice of any actual or threatened claims or proceedings (i) for the condemnation of the Property or any portion thereof, (ii) arising out of injury or damage to or upon the Property or any portion thereof, (iii) arising out of any violation or threatened violation of applicable laws or regulations relating to or affecting the Property, including but not limited to any violation of Environmental Laws, or that may result in the liability of the owner or a successor owner of any interest in the Property, (iv) arising out of the imposition of any special assessment, levy or tax, (v) relating to the potential formation of any taxing authority affecting the Property, (vi) that could affect or cloud title to or ownership of the Property, or (vii) that could result in a moratorium against building on the Property, notify Buyer thereof in writing.

The foregoing representations, warranties and covenants shall be true, correct and accurate on and as of the date of this Agreement and on and as of the date of Closing and shall survive the Closing for a period of twelve (12) months. Prior to Closing, should Seller inform Buyer, or should Buyer become aware of facts or information which differs with any representation or warranty of Seller set forth in this Agreement, Seller's representation or warranty shall be deemed to have been modified accordingly. Should Buyer be aware of contrary facts and circumstances before the Closing, but elect to close, Buyer must be deemed to have waived the same. **AT THE CLOSING, BUYER SHALL ACCEPT TITLE TO THE PROPERTY, AND ACCEPT THE PROPERTY, AS IS, WHERE IS, WITH ALL FAULTS EXCLUDING ONLY THOSE WARRANTIES INHERENT WITHIN THE WARRANTY DEED BY WHICH SELLER WILL CONVEY TITLE TO THE PROPERTY TO BUYER AND REPRESENTATIONS, WARRANTIES AND COVENANTS EXPRESSED IN THIS AGREEMENT, TO THE EXTENT THEY SURVIVE THE CLOSING.**

12. Buyer's Representations and Warranties. Buyer represents and warrants to Seller that:

a. Buyer is a validly existing Utah Limited Liability Company of the state of Utah organized and existing pursuant to the provisions of Utah law and has full power and authority to enter into this Agreement and complete this Transaction.

b. This Agreement will be binding and enforceable against Buyer in accordance with its terms, and upon Buyer's execution of the additional documents contemplated by this Agreement, those terms and conditions and additional documents will be binding and enforceable against Buyer in accordance with their terms.

The foregoing representations and warranties shall be true, correct and accurate on and as of the date of this Agreement and on and as of the Closing date. All representations, warranties and covenants by Buyer set forth in this Agreement will survive the consummation of this Agreement, the delivery and recordation of the Deed and the Closing of this Transaction.

13. Broker's Commissions. Seller warrants that it has not contracted with any finder, broker or realtor in connection with this Transaction. Buyer has retained the services of a realtor in connection with Buyer's purchase of the Property and related matters and warrants to Seller that all costs and fees associated with such service shall be the sole responsibility of Buyer. Each Party shall and does hereby indemnify the other Party against, and agrees to hold such other Party harmless from, any claim, demand or suit for any brokerage commission, finder's fee or similar charge with respect to the execution of this Agreement or this Transaction based on any act by or agreement or contract with the indemnifying Party, and for all losses, obligations, costs, expenses and fees (including attorneys' fees) incurred by the other Party on account of or arising from any such claim, demand or suit.

14. Risk of Loss. The risk of loss will be upon Seller until Closing. Seller shall, at Seller's sole cost, take reasonable steps to protect the Property from damage and deterioration prior to Closing. In the event of any loss or damage to or condemnation of the Property prior to Closing, Buyer may either waive such loss, damage or condemnation and proceed to close this Transaction, or cancel this Agreement. If Buyer waives any loss or damage to or condemnation of the Property and proceeds to close this Transaction, Seller shall, at and as a condition precedent to Closing, pay to Buyer the amount of any insurance or condemnation proceeds attributable to the Property that have been received by the Seller and assign to Buyer as of Closing all rights or claims to proceeds payable thereafter.

15. Default and Remedies.

a. Seller Default. If Seller shall have failed to close escrow and sell the Property to Buyer on the terms and provisions contained herein within the time for performance as specified herein or otherwise breaches any Seller obligation under the terms of this Agreement, Buyer's sole remedy shall be to either (but not both) (i) seek specific performance of this Agreement; or (ii) obtain a return of the Deposit, together with the reimbursement by Seller of Buyer's out of pocket expenses incurred in conducting its due diligence and otherwise

performing under this Agreement. Cancellation by Buyer pursuant to paragraph 10 of this Agreement shall not constitute a Seller Default.

b. Buyer Default. If the closing fails to occur as a result of Buyer's default in its obligation to close the purchase of the Property as provided in this Agreement, Seller shall retain the Deposit as full, agreed and liquidated damages, as Seller's sole legal and equitable remedy with respect to such Buyer default. **THE PARTIES HERETO EXPRESSLY AGREE AND ACKNOWLEDGE THAT IN THE EVENT OF A DEFAULT BY BUYER IN ITS OBLIGATION TO CLOSE THE PURCHASE OF THE REAL PROPERTY ON THE CLOSING DATE, SELLER'S ACTUAL DAMAGES WOULD BE EXTREMELY DIFFICULT OR IMPRACTICABLE TO ASCERTAIN, THAT THE AMOUNT OF THE DEPOSIT REPRESENTS THE PARTIES' REASONABLE ESTIMATE OF SUCH DAMAGES, AND THAT SUCH AMOUNT IS NOT UNREASONABLE UNDER THE CIRCUMSTANCES EXISTING AT THE TIME THIS AGREEMENT WAS MADE.**

c. Seller's Option to Repurchase the Property Upon Default. Buyer acknowledges and agrees that as a Public Agency, Seller is charged with promoting the development and use of the property in furtherance of the best interests of Santaquin City and its residents; and that the terms of the development and use of the Property set forth in this Agreement are a critical and essential part of the consideration for this Agreement. **THEREFORE, BUYER HEREBY GRANTS TO SELLER, IN THE EVENT OF A MATERIAL DEFAULT IN PROVISIONS OF THIS AGREEMENT PERTAINING TO THE DEVELOPMENT OR USE OF THE PROPERTY THAT IS NOT CURED WITHIN THIRTY (30) DAYS OF SELLER'S WRITTEN NOTICE OF DEFAULT, THE OPTION TO REPURCHASE THE PROPERTY FROM BUYER, OR ANY OF ITS SUCCESSORS OR ASSIGNS, FOR THE AMOUNT OF THE PURCHASE PRICE SET FORTH IN PARAGRAPH 4 OF THIS AGREEMENT.**

16. Entire Agreement; Amendments. This Agreement sets forth the entire understanding of the Parties with respect to the subject matter hereof, and all prior negotiations, understandings, representations, inducements and agreements, whether oral or written and whether made by a Party hereto or by anyone acting on behalf of a Party, shall be deemed to be merged in this Agreement and shall be of no further force or effect. No amendment, modification, or change in this Agreement shall be valid or binding unless reduced to writing and signed by the Parties hereto.

17. Expenses of Enforcement. In any proceeding to enforce, interpret, rescind or terminate this Agreement or in pursuing any remedy provided hereunder or by applicable law, the prevailing Party shall be entitled to recover from the other Party all costs and expenses, including reasonable attorneys' fees, whether such proceeding or remedy is pursued by filing suit or otherwise, and regardless of whether such costs, fees and/or expenses are incurred in connection with any bankruptcy proceeding.

18. Notices. Except as otherwise required by law, any notice given in connection with this Agreement must be in writing and must be given by personal delivery, overnight courier service, confirmed facsimile, or United States certified or registered mail,

return receipt requested, postage prepaid, addressed to Seller or Buyer as follows (or at another address or facsimile number as Seller or Buyer or the person receiving copies may designate in writing):

Seller: Community Development and Renewal
Agency of Santaquin City
c/o Norm Beagley
110 South Center Street
Santaquin, Utah 84655

With a copy to: Nielsen & Senior, P.C.
Attention: Brett B. Rich
P.O. Box 970663
Orem, Utah 84097

Buyer: **Santaquin Peaks, LLC**
2097 Cedar Fort Drive
Eagle Mountain, UT 84005

Notice is deemed to have been given on the date on which notice is delivered, if notice is given by personal delivery, on the date of delivery to the overnight courier service, if that service is used, and on the date of deposit in the mail, if mailed. Notice is deemed to have been received on the date on which the notice is actually received, or delivery is refused.

19. Survival. Except as otherwise provided herein, all of the covenants, agreements, representations and warranties set forth in this Agreement survive the Closing, and do not merge into any deed, assignment or other instrument executed or delivered under this Agreement.

20. Waiver. The failure to enforce at any time any provision of this Agreement or to require the performance of any provision hereof shall not constitute a waiver of any such provision or affect either the validity of this Agreement or any part hereof or the right of either Party hereto to thereafter enforce each and every provision of this Agreement in accordance with the terms of this Agreement.

21. Time of Essence and Dates of Performance. Time is expressly declared to be of the essence of this Agreement. In the event that any date for performance by either Party of any obligation hereunder required to be performed by such Party falls on a Saturday, Sunday or nationally established holiday, the time for performance of such obligation shall be deemed extended until the next business day following such date.

22. Counterparts. This Agreement may be executed in any number of counterparts, each of which when so executed and delivered shall be deemed to be an original and all such counterparts, when taken together, shall be deemed to constitute one and the same instrument.

23. Electronic Transmission. Electronic transmission of this Agreement, signed by a Party, and retransmission of any signed electronic transmission, shall be the same as delivery of an original hereof.

24. Succession and Assignment. This Agreement shall be binding upon and inure to the benefit of the Parties named herein and their respective successors and assigns. Any third party acquiring an interest in the Property after the Closing shall be a permitted assignee of Buyer and any third party obtaining an interest in the Property prior to Closing shall be a permitted assignee of Seller. Otherwise, neither Party may assign either this Agreement or any of its rights, interests, or obligations hereunder without the prior written approval of the other Party.

25. Further Acts. The Parties hereby agree for themselves, and for their successors and assigns, to execute any instruments and to perform any acts which may be necessary or proper to carry out the purposes of this Agreement.

26. Governing Law. This Agreement shall be governed by and construed in accordance with the domestic laws of the State of Utah without giving effect to any choice or conflict of law provision or rule (whether of the State of Utah or any other jurisdiction) that would cause the application of the laws of any jurisdiction other than the State of Utah.

27. Submission to Jurisdiction. Each of the Parties submits to the jurisdiction of the Fourth Judicial District Court of the State of Utah in any action or proceeding arising out of or relating to this Agreement and agrees that all claims in respect of the action or proceeding may be heard and determined in any such court. Each of the Parties waives any defense of inconvenient forum to the maintenance of any action or proceeding so brought and waives any bond, surety, or other security that might be required of any other Party with respect thereto. Each Party agrees that a final judgment in any action or proceeding so brought shall be conclusive and may be enforced by suit on the judgment or in any other manner provided by law or at equity.

28. Interpretation. In the event an ambiguity or question of intent or interpretation arises, no presumption or burden of proof shall arise favoring or disfavoring either Party by virtue of the authorship of any of the provisions of this Agreement. This Agreement has been divided into paragraphs and subparagraphs for convenience only and the paragraph headings contained herein are for purposes of reference only, which shall not limit, expand, or otherwise affect the interpretation of any provision hereof. Whenever the context requires, the singular shall include the plural, the plural shall include the singular, the whole shall include any part thereof, any gender shall include the masculine, feminine and neutral gender, and the term "person" shall include any individual, firm, partnership (general or limited), joint venture, corporation, limited liability company, trust, association, or other entity or association or any combination thereof.

29. Authority of Signers. Each person executing this Agreement hereby warrants his or her authority to do so, on behalf of the entity for which he or she signs, and to bind such entity.

30. Recording. A Notice Of Agreement shall be filed in the office of the Utah County Recorder by Seller within ten (10) business days of the execution hereof.

[Remainder of Page Intentionally Left Blank – Signatures on Following Pages]

IN WITNESS WHEREOF, the Parties have executed this Agreement for Purchase and Sale on the dates set forth opposite their respective names below.

SELLER:

**COMMUNITY DEVELOPMENT AND
RENEWAL AGENCY OF SANTAQUIN CITY**

DATE: 11/9, 2023

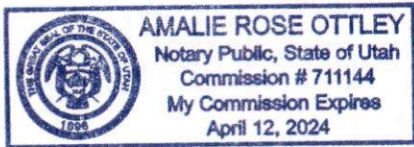

DANIEL M. OLSON, Chair

ATTEST:


Amalie R. Ottley, Secretary

STATE OF UTAH)
 :SS
COUNTY OF UTAH)

On this 9th day of November, 2023, personally appeared before me, Daniel M. Olson who, after being duly sworn, acknowledged to me that he is authorized to execute this document and who executed the same.



Notary Public 

BUYER:

Santaquin Peaks, LLC

[Handwritten Signature]

DATE: 11/9, 2023

James Bradshaw

Member, Partner


Title

STATE OF UTAH)

:SS

COUNTY OF UTAH)

On this 9th day of November, 2023, personally appeared before me, James Bradshaw who, after being duly sworn, acknowledged to me that he/she is authorized to execute this document and who executed the same.



Notary Public *[Handwritten Signature]*

EXHIBIT A
DESCRIPTION OF THE PROPERTY

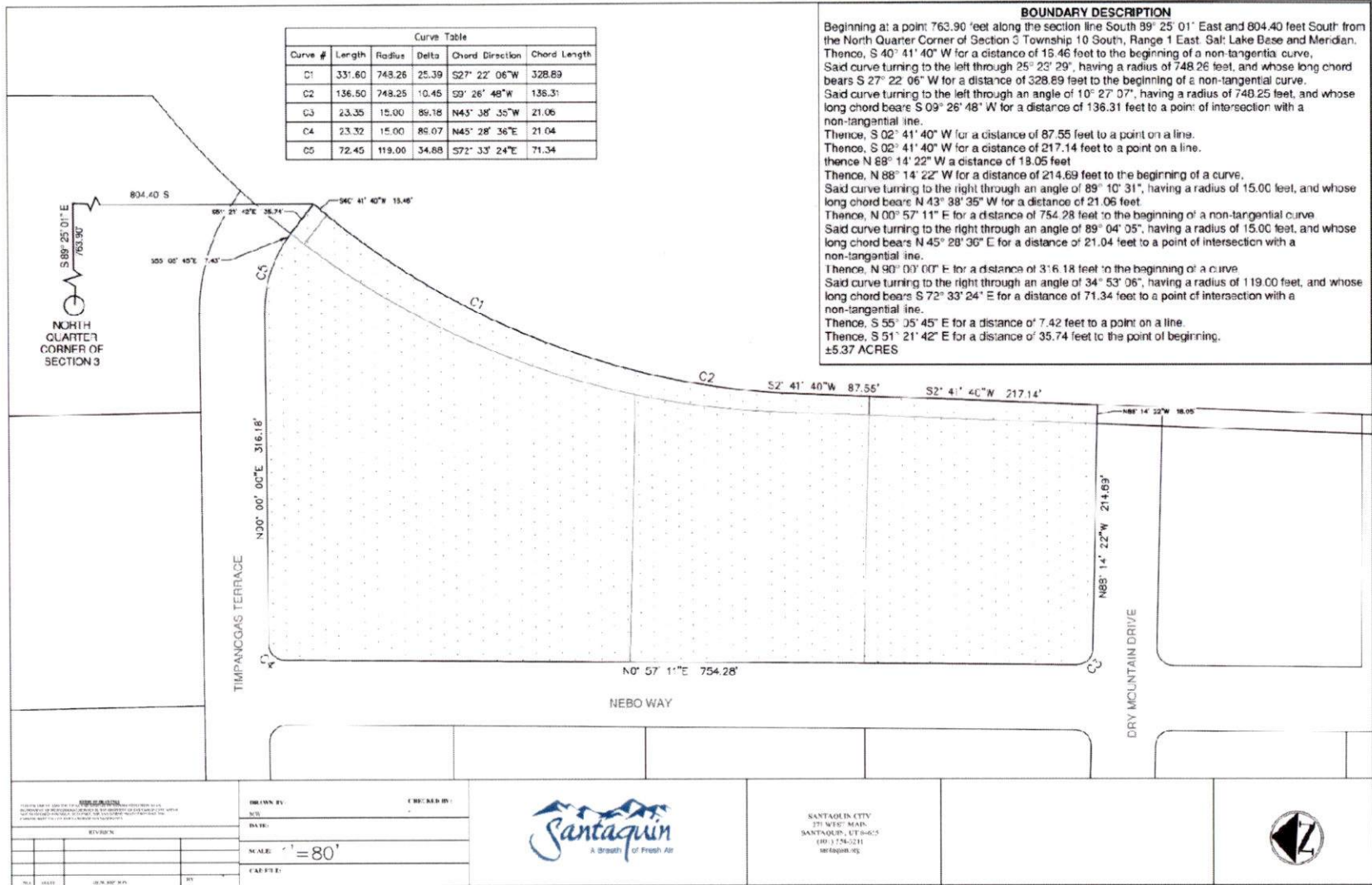


EXHIBIT B

INDUSTRIAL PARK ARCHITECTURAL STANDARDS

Industrial Park Building Architectural Standards:

1. **Development Theme:** The architectural standards for the industrial park property are intended to focus on the rural character and theme of the area. Building designers should consider the natural colors and materials of the surrounding area in concert with agrarian, craftsman, and other similar rural forms when preparing plans for new building construction. The following standards should serve as the minimum to which new developments will adhere to, and designers are encouraged to incorporate other elements which may further the city's desires and intent.
2. **Minimum Building Footprint:** No minimum square foot requirements are specified for the industrial park property.
3. **Maximum Heights:** The maximum height of buildings on the Property shall be forty-eight feet (48'). However, architectural elements (e.g., domes, towers, spires, crosses, cupolas, finials, etc.) may exceed this maximum height limit, when specifically approved through the architectural review process.
4. **Buildings Materials:**
 - a. **Primary Exterior Materials:**
 - i. Primary exterior finish materials shall make up at least forty percent (40%) of the building after the transparent area is deducted. The percentage shall be based on the entire area of the building. Rear and side elevations regularly visible from adjacent public rights of way should have at least twenty percent (20%) primary exterior finish materials. Rear elevation or service area visibility considerations shall take into account planned landscaping, fencing, and topographic viewing limitations.
 - ii. Primary exterior finish materials shall be low reflectance and have natural textures. Examples of permitted primary exterior materials include: stone, brick, split faced block, cut stone and low maintenance wood or masonry siding products. The use of all glass exterior, smooth faced concrete gray block, prefabricated steel panels, EIFS (stucco) shall be prohibited as a primary building material.
 - b. **Secondary Materials and Trim Materials:** Secondary materials and trim materials shall complement the primary materials in texture and scale and provide enough contrast to be visible. EIFS materials may be utilized as secondary materials and trim.
 - c. **Accessory Structures:** Accessory structures shall incorporate similar architectural elements or types of primary materials and colors as the associated structure.
 - d. **Material Colors:** Material colors should consist of earth tones, and colors as can be readily or were historically found around the Santaquin area, e.g., natural shades of wood, stone, or brick. The use of high intensity colors, primary colors, metallic colors, black or fluorescent colors is not permitted for primary exterior materials. Secondary materials and trim materials shall complement the primary material colors.

5. **Building Entrances:**
 - a. **Main Entrances** must be well defined from access drives, pedestrian links, public plazas, and major parking areas with one or more of the following:
 - i. Roof elements such as gable ends,
 - ii. Canopy, awnings, overhang, or arch above the entrance (columns and pillars),
 - iii. Recesses or projections in the building facade surrounding the entrance,
 - iv. Display windows surrounding the entrance.
 - b. **Public entrances, patios, faux windows or dining areas** appropriate to the establishment should be provided on any building side facing a public street. Secondary public/customer entrances on the rear or side of buildings should be given architectural consideration similar to the primary entrances. Service and employee only entrances not visible from a publicly utilized area are excluded from similar consideration requirements.
6. **Building Elevations that front a public street:**
 - a. **Building faces that front a public street** must incorporate architectural features or treatments every thirty to forty feet (30' to 40') to diminish building mass. The following techniques should be used to accomplish this requirement; additional techniques proposed by the applicant may be considered by the architectural review committee:
 - i. Variations in facade color, texture, or both.
 - ii. Variations in roof forms and heights of roof elements.
 - iii. Compositions that emphasize floor lines, or otherwise express rhythms and patterns of windows, columns, and other architectural features.
 - iv. Express the position of each floor in the external design. Terracing, articulated structural elements, a change in materials, or the use of belt courses or similar horizontal trim bands of contrasting color and/or materials can be used to define floor lines.
 - v. Use of windows, trellises, wall articulation, arcades, material changes, awnings or other features to avoid blank walls at ground floor levels.
 - vi. Use of materials relatable to human proportions, such as brick, tile, modular stone, stucco, glass and decorative tiles.
 - vii. Columns, pilasters, canopies, porticoes, awnings, brackets, arches or other such architectural features.
 - viii. Additional landscaping elements along building walls.
 - b. **Material elements** such as primary and secondary building materials, banding, cornice elements, pilasters, pillars, canopies, etc., must be continued around building corners and only terminate at interior wall corners or as part of a logical terminus feature.
7. **Windows:** The design and amount of window area on a building can minimize the expanse of blank walls. Windows and/or faux glazing materials should be utilized along building fronts. The following standards shall apply:
 - a. All windows should be designed with three-dimensional relief or material highlighting elements which accent the window locations and provide visual breaks to the facade of the building (e.g., dormers, sills, etc.). Where appropriate, varying window designs, such as bay windows, corner windows, circle tops, or windows

having grille patterns, shutters, etc., should be considered to add visual interest and character to buildings.

- b.** Use of clerestory or faux windows should be considered where facades exceed twenty-five feet (25') in height. Functionality and architectural integrity should be maintained in addition to addressing the articulation of upper-level facades.
- 8. Use Of Awnings, Canopies, And Arbors:** Awnings, canopies and arbors shall be designed to fit within the architecture of the buildings to which they are attached or located adjacent to and serve to enhance the exterior of the building as an articulation and aesthetic element.
 - a.** Awnings or canopies shall project at least 3.0 feet from the building when located over a pedestrian traffic area and no less than two feet (2') otherwise.
 - b.** A minimum clearance above sidewalk grade or building entrances of eight feet (8') to the bottom of the framework shall be maintained when located over a pedestrian traffic or entrance area.
 - c.** The top of the framework may not extend above a vertical wall terminus nor cover any architectural elements.
- 9. Roof Designs And Parapets:**
 - a.** Where roof mounted equipment is present:
 - i.** Screening such as parapets, architecturally designed enclosures, etc., shall be provided to reasonably screen all roof equipment from being visible three hundred feet (300') away from the building. Special consideration should be given to the varied topographic conditions around Santaquin when designing such screening.
 - ii.** Where approved screening of roof equipment is provided and the potential exists for roof equipment to still be visible from neighboring major transportation corridors, the equipment should be clustered and painted the same color as the adjacent building/roof colors so as to minimize the visibility of the equipment. Additional screening at site boundaries may also be an appropriate mitigation measure in this instance.
 - b.** Sloped roofs or forms should have a minimum four to twelve (4:12) pitch.

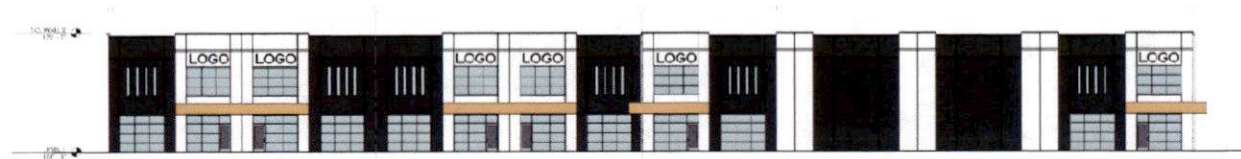
EXHIBIT C
SITE PLAN AND BUILDING TYPES



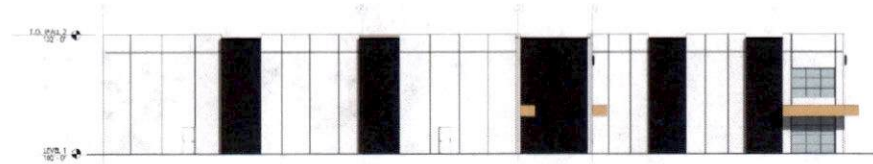




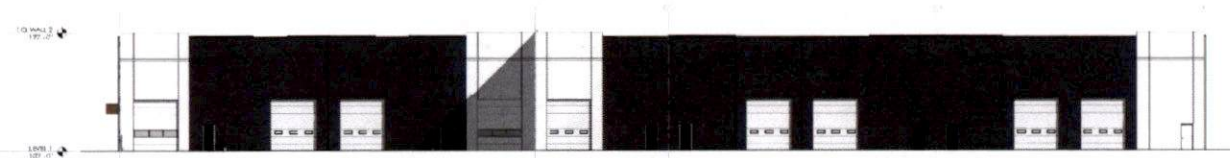




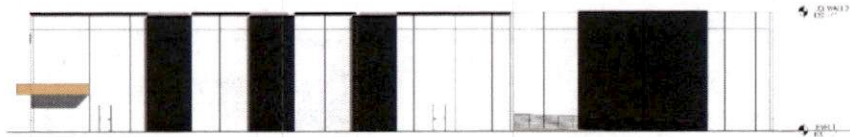
FRONT ELEVATION - PRESENTATION



SIDE ELEVATION 1 - PRESENTATION



REAR ELEVATION - PRESENTATION



SIDE ELEVATION 2 - PRESENTATION

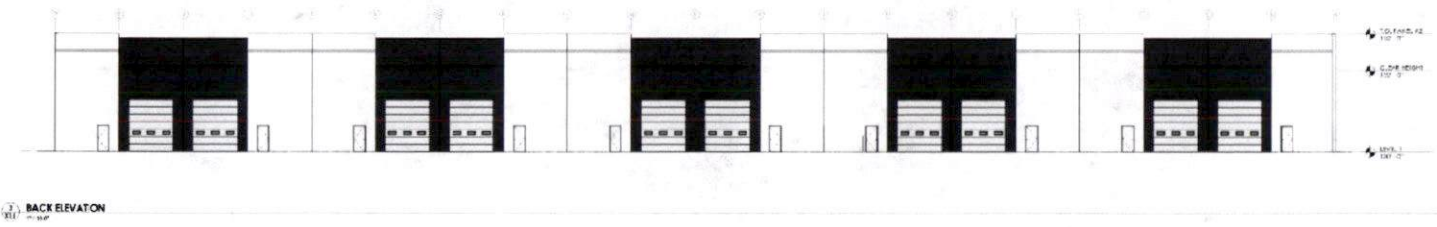
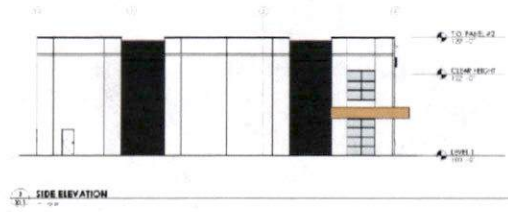
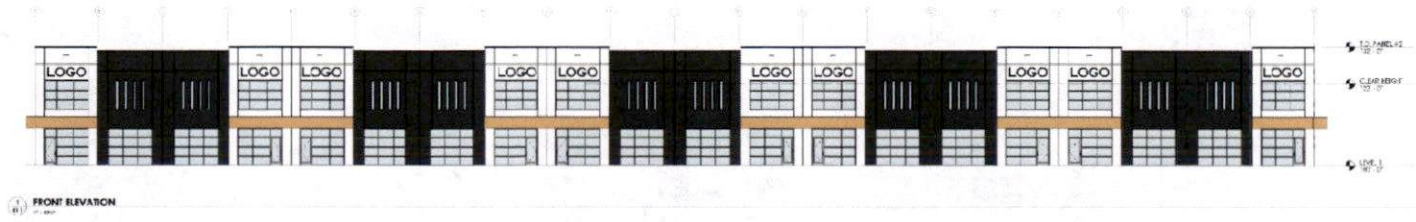


EXHIBIT D

CROSS ACCESS EASEMENT TERMS AND CONDITIONS

TERMS AND CONDITIONS OF CROSS ACCESS EASEMENT

Santaquin City, Seller, has retained a perpetual cross access easement on the Property. Buyer and Seller hereby agree to the following terms and conditions:

1. **Access Easement.** Buyer and Seller hereby agree to a perpetual access easement on, over, and across the Access Easement Area for the use, construction, design, installation, repair, and replacement of an access way for pedestrian and vehicular ingress and egress into and out of Property. This Access Easement Area, as well as all access and other rights provided for in these Terms and Conditions, will permit Seller and its designees to access the Property for any possible present or future use to which the Property may be put. The Access Easement Area provided to Seller in these Terms and Conditions will permit the Property owners, as is currently developed, and as may be developed in the future, to use the Access Easement for private and public access purposes. The Access Easement Area is for the benefit of the Property, the Seller, the Seller's designees, and the public as authorized by Seller. The Access Easement shall not be used by heavy/delivery trucks and is hereby limited to two axel passenger vehicles. No vehicles larger than two axel passenger vehicles are allowed within the Access Easement Area.
2. **Restrictions on the Easement Area.** Buyer will not obstruct Seller's or Seller's designees use of the Access Easement Area as set forth herein.
3. **Construction and Maintenance.** Buyer, at its sole cost and expense, will construct, maintain and repair the Access Easement Area: (i) to standards required by any applicable municipal/government authorities; and (ii) in a workmanlike and acceptable manner such that Seller and Seller's designees may utilize the Access Easement Area granted herein, including maintaining the Access Easement Area in such a manner as to allow Seller and Seller's designees to access and use the Access Easement Area.
4. **Run with the Land/Successors.** This Access Easement, and the Terms and Conditions agreed to herein, are perpetual and shall run with the land described herein, and these Terms and Conditions shall inure to the benefit of and be binding upon the parties, their successors, designees, and assigns.
5. **Attorneys' Fees.** In the event any party brings or commences legal proceedings to enforce any of the Terms and Conditions contained herein, the prevailing party in such action shall have the right to recover reasonable attorneys' fees and costs from the other party, to be fixed by the court in the same action. The phrase "legal proceedings" shall include appeals from a lower court judgment. The phrase "prevailing party" shall mean the party that prevails in obtaining a remedy or relief which most nearly reflects the remedy or relief

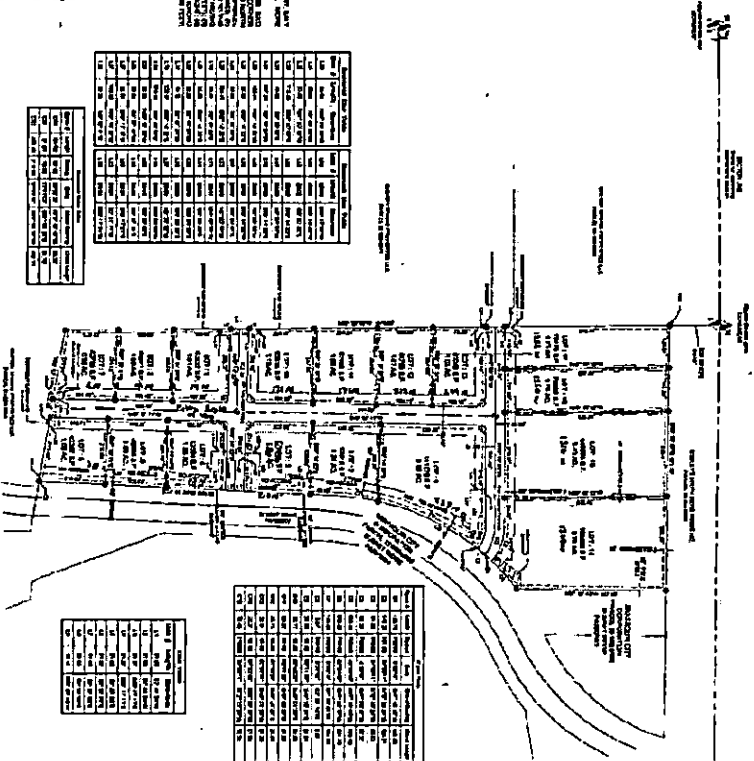
which the party sought.

6. **Governing Law.** These Terms and Conditions shall be governed by, construed and interpreted in accordance with the laws of the State of Utah and shall be binding upon and inure to the benefit of the parties hereto and their successors and assigns.
7. **Entire Terms and Conditions.** These Terms and Conditions, and any addenda or exhibits attached hereto, and made a part hereof contain the entire agreement of the parties with respect to the matters covered hereby, and no other agreement, statement or promise made by any party, or to any employee, officer or agent of any party, which is not contained herein or in another writing signed by the parties, shall be binding or valid.
8. **Counterparts.** The parties hereby include these Terms and Conditions in the original Agreement and in multiple identical counterparts, all of which taken together shall constitute one and the same agreement. Further, the parties shall treat a recorded copy of an original signature to this Agreement for all purposes as an original signature. The parties shall consider a recorded copy of the signed Agreement for all purposes as an original of the Agreement to the maximum extent permitted by law, and no party to this Agreement shall have any obligation to retain a version of this Agreement that contains original signatures in order to enforce this Agreement, or for any other purpose.

18792



SANTAQUIN PEAKS INDUSTRIAL PARK
THE NORTH-EAST QUARTERS OF SECTION 4, TOWNSHIP 11 SOUTH, RANGE 1 EAST
SAY AND BIRD LAND PATENT
SANTAQUIN PEAKS



Lot No.	Area (Acres)	Area (Sq. Ft.)
1	1.00	43,560
2	1.00	43,560
3	1.00	43,560
4	1.00	43,560
5	1.00	43,560
6	1.00	43,560
7	1.00	43,560
8	1.00	43,560
9	1.00	43,560
10	1.00	43,560
11	1.00	43,560
12	1.00	43,560
13	1.00	43,560
14	1.00	43,560
15	1.00	43,560
16	1.00	43,560
17	1.00	43,560
18	1.00	43,560
19	1.00	43,560
20	1.00	43,560
21	1.00	43,560
22	1.00	43,560
23	1.00	43,560
24	1.00	43,560
25	1.00	43,560
26	1.00	43,560
27	1.00	43,560
28	1.00	43,560
29	1.00	43,560
30	1.00	43,560
31	1.00	43,560
32	1.00	43,560
33	1.00	43,560
34	1.00	43,560
35	1.00	43,560
36	1.00	43,560
37	1.00	43,560
38	1.00	43,560
39	1.00	43,560
40	1.00	43,560
41	1.00	43,560
42	1.00	43,560
43	1.00	43,560
44	1.00	43,560
45	1.00	43,560
46	1.00	43,560
47	1.00	43,560
48	1.00	43,560
49	1.00	43,560
50	1.00	43,560
51	1.00	43,560
52	1.00	43,560
53	1.00	43,560
54	1.00	43,560
55	1.00	43,560
56	1.00	43,560
57	1.00	43,560
58	1.00	43,560
59	1.00	43,560
60	1.00	43,560
61	1.00	43,560
62	1.00	43,560
63	1.00	43,560
64	1.00	43,560
65	1.00	43,560
66	1.00	43,560
67	1.00	43,560
68	1.00	43,560
69	1.00	43,560
70	1.00	43,560
71	1.00	43,560
72	1.00	43,560
73	1.00	43,560
74	1.00	43,560
75	1.00	43,560
76	1.00	43,560
77	1.00	43,560
78	1.00	43,560
79	1.00	43,560
80	1.00	43,560
81	1.00	43,560
82	1.00	43,560
83	1.00	43,560
84	1.00	43,560
85	1.00	43,560
86	1.00	43,560
87	1.00	43,560
88	1.00	43,560
89	1.00	43,560
90	1.00	43,560
91	1.00	43,560
92	1.00	43,560
93	1.00	43,560
94	1.00	43,560
95	1.00	43,560
96	1.00	43,560
97	1.00	43,560
98	1.00	43,560
99	1.00	43,560
100	1.00	43,560

Lot No.	Area (Acres)	Area (Sq. Ft.)
1	1.00	43,560
2	1.00	43,560
3	1.00	43,560
4	1.00	43,560
5	1.00	43,560
6	1.00	43,560
7	1.00	43,560
8	1.00	43,560
9	1.00	43,560
10	1.00	43,560
11	1.00	43,560
12	1.00	43,560
13	1.00	43,560
14	1.00	43,560
15	1.00	43,560
16	1.00	43,560
17	1.00	43,560
18	1.00	43,560
19	1.00	43,560
20	1.00	43,560
21	1.00	43,560
22	1.00	43,560
23	1.00	43,560
24	1.00	43,560
25	1.00	43,560
26	1.00	43,560
27	1.00	43,560
28	1.00	43,560
29	1.00	43,560
30	1.00	43,560
31	1.00	43,560
32	1.00	43,560
33	1.00	43,560
34	1.00	43,560
35	1.00	43,560
36	1.00	43,560
37	1.00	43,560
38	1.00	43,560
39	1.00	43,560
40	1.00	43,560
41	1.00	43,560
42	1.00	43,560
43	1.00	43,560
44	1.00	43,560
45	1.00	43,560
46	1.00	43,560
47	1.00	43,560
48	1.00	43,560
49	1.00	43,560
50	1.00	43,560
51	1.00	43,560
52	1.00	43,560
53	1.00	43,560
54	1.00	43,560
55	1.00	43,560
56	1.00	43,560
57	1.00	43,560
58	1.00	43,560
59	1.00	43,560
60	1.00	43,560
61	1.00	43,560
62	1.00	43,560
63	1.00	43,560
64	1.00	43,560
65	1.00	43,560
66	1.00	43,560
67	1.00	43,560
68	1.00	43,560
69	1.00	43,560
70	1.00	43,560
71	1.00	43,560
72	1.00	43,560
73	1.00	43,560
74	1.00	43,560
75	1.00	43,560
76	1.00	43,560
77	1.00	43,560
78	1.00	43,560
79	1.00	43,560
80	1.00	43,560
81	1.00	43,560
82	1.00	43,560
83	1.00	43,560
84	1.00	43,560
85	1.00	43,560
86	1.00	43,560
87	1.00	43,560
88	1.00	43,560
89	1.00	43,560
90	1.00	43,560
91	1.00	43,560
92	1.00	43,560
93	1.00	43,560
94	1.00	43,560
95	1.00	43,560
96	1.00	43,560
97	1.00	43,560
98	1.00	43,560
99	1.00	43,560
100	1.00	43,560

Lot No.	Area (Acres)	Area (Sq. Ft.)
1	1.00	43,560
2	1.00	43,560
3	1.00	43,560
4	1.00	43,560
5	1.00	43,560
6	1.00	43,560
7	1.00	43,560
8	1.00	43,560
9	1.00	43,560
10	1.00	43,560
11	1.00	43,560
12	1.00	43,560
13	1.00	43,560
14	1.00	43,560
15	1.00	43,560
16	1.00	43,560
17	1.00	43,560
18	1.00	43,560
19	1.00	43,560
20	1.00	43,560
21	1.00	43,560
22	1.00	43,560
23	1.00	43,560
24	1.00	43,560
25	1.00	43,560
26	1.00	43,560
27	1.00	43,560
28	1.00	43,560
29	1.00	43,560
30	1.00	43,560
31	1.00	43,560
32	1.00	43,560
33	1.00	43,560
34	1.00	43,560
35	1.00	43,560
36	1.00	43,560
37	1.00	43,560
38	1.00	43,560
39	1.00	43,560
40	1.00	43,560
41	1.00	43,560
42	1.00	43,560
43	1.00	43,560
44	1.00	43,560
45	1.00	43,560
46	1.00	43,560
47	1.00	43,560
48	1.00	43,560
49	1.00	43,560
50	1.00	43,560
51	1.00	43,560
52	1.00	43,560
53	1.00	43,560
54	1.00	43,560
55	1.00	43,560
56	1.00	43,560
57	1.00	43,560
58	1.00	43,560
59	1.00	43,560
60	1.00	43,560
61	1.00	43,560
62	1.00	43,560
63	1.00	43,560
64	1.00	43,560
65	1.00	43,560
66	1.00	43,560
67	1.00	43,560
68	1.00	43,560
69	1.00	43,560
70	1.00	43,560
71	1.00	43,560
72	1.00	43,560
73	1.00	43,560
74	1.00	43,560
75	1.00	43,560
76	1.00	43,560
77	1.00	43,560
78	1.00	43,560
79	1.00	43,560
80	1.00	43,560
81	1.00	43,560
82	1.00	43,560
83	1.00	43,560
84	1.00	43,560
85	1.00	43,560
86	1.00	43,560
87	1.00	43,560
88	1.00	43,560
89	1.00	43,560
90	1.00	43,560
91	1.00	43,560
92	1.00	43,560
93	1.00	43,560
94	1.00	43,560
95	1.00	43,560
96	1.00	43,560
97	1.00	43,560
98	1.00	43,560
99	1.00	43,560
100	1.00	43,560

GENERAL NOTES:

1. ALL LOTS ARE TO BE CONVEYED TO THE BUYER BY DEED AND THE BUYER SHALL BE RESPONSIBLE FOR OBTAINING ALL NECESSARY PERMITS AND APPROVALS FROM THE APPROPRIATE AGENCIES.
2. THE BUYER SHALL BE RESPONSIBLE FOR OBTAINING ALL NECESSARY PERMITS AND APPROVALS FROM THE APPROPRIATE AGENCIES.
3. THE BUYER SHALL BE RESPONSIBLE FOR OBTAINING ALL NECESSARY PERMITS AND APPROVALS FROM THE APPROPRIATE AGENCIES.
4. THE BUYER SHALL BE RESPONSIBLE FOR OBTAINING ALL NECESSARY PERMITS AND APPROVALS FROM THE APPROPRIATE AGENCIES.
5. THE BUYER SHALL BE RESPONSIBLE FOR OBTAINING ALL NECESSARY PERMITS AND APPROVALS FROM THE APPROPRIATE AGENCIES.

EXHIBIT A:

Map showing the location of the property within the larger context of the township and range.

EXHIBIT B:

Map showing the location of the property within the larger context of the township and range.

EXHIBIT C:

Map showing the location of the property within the larger context of the township and range.

EXHIBIT D:

Map showing the location of the property within the larger context of the township and range.

SANTAQUIN PEAKS INDUSTRIAL PARK

INDUSTRIAL PARK

SAINT JOHN COUNTY

FLORIDA

DEVELOPMENT

1 OF 1

SAINT JOHN COUNTY

CLERK

SAINT JOHN COUNTY

FLORIDA

1 OF 1

SAINT JOHN COUNTY

CLERK

SAINT JOHN COUNTY

FLORIDA

1 OF 1

(City will Insert Written Legal Description for Cross Access Easement Here)

Shared Access Easement for Santaquin Peaks Industrial Subdivision Lots 1-3

Beginning at a point 533.70 feet Along the section line South 89°25'01" East and 758.82 feet South from the North Quarter Corner of Section 3, Township 10, Range 1 East, Salt Lake base and meridian

Thence, N 90° 00' 00" E for a distance of 26.00 feet to a point on a line.

Thence, S 00° 30' 52" E for a distance of 23.00 feet to a point on a line.

Thence, N 90° 00' 00" E for a distance of 93.66 feet to the beginning of a non-tangential curve,

Said curve turning to the right through 39° 19' 14", having a radius of 95.82 feet, and whose long chord bears S 70° 21' 32" E for a distance of 64.48 feet to the beginning of a non-tangential curve.

Said curve turning to the left through an angle of 34° 20' 44", having a radius of 793.58 feet, and whose long chord bears S 19° 54' 14" W for a distance of 468.62 feet to a point of intersection with a non-tangential line.

Thence, S 02° 41' 29" W for a distance of 88.67 feet to a point on a line.

Thence, S 02° 41' 22" W for a distance of 217.14 feet to a point on a line.

Thence, N 88° 02' 51" W for a distance of 126.01 feet to a point on a line.

Thence, N 02° 41' 24" E for a distance of 23.00 feet to a point on a line.

Thence, S 88° 14' 22" E for a distance of 100.01 feet to a point on a line.

Thence, N 02° 41' 24" E for a distance of 257.23 feet to a point on a line.

Thence, N 00° 30' 52" W for a distance of 25.54 feet to the beginning of a non-tangential curve,

Said curve turning to the right through an angle of 32° 23' 18", having a radius of 818.00 feet, and whose long chord bears N 18° 53' 03" E for a distance of 456.27 feet to a point of intersection with a non-tangential line.

Thence, N 81° 04' 28" W for a distance of 21.72 feet to a point on a line.

Thence, N 00° 30' 52" W for a distance of 49.00 feet to a point on a line.

thence N 90° 00' 00" W a distance of 119.43 feet to the point of beginning