







**Santaquin City**  
**Legend**  
**Geologic Hazards**

-  Santaquin Debris Flow Events
-  Potential Debris Flow
-  Fault Lines
-  Surface Fault Rupture
-  Santaquin City Boundary (Jan 2012)
-  Parcels

Scale 1:10,000

Source: Utah Geological Survey, 2009 (880) 544-0000  
Map Produced Using ArcGIS 10.1  
Production Number: 2012-01-01, 1/12, 1/12